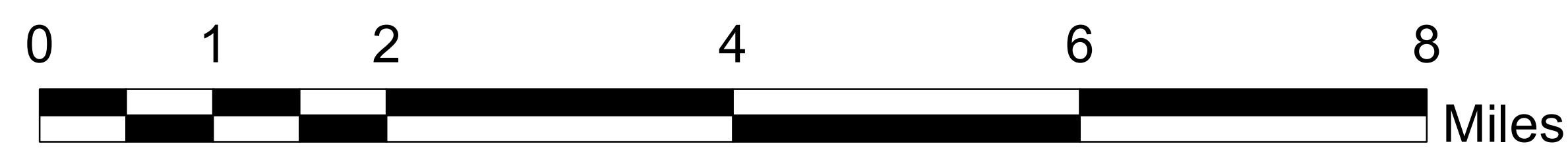

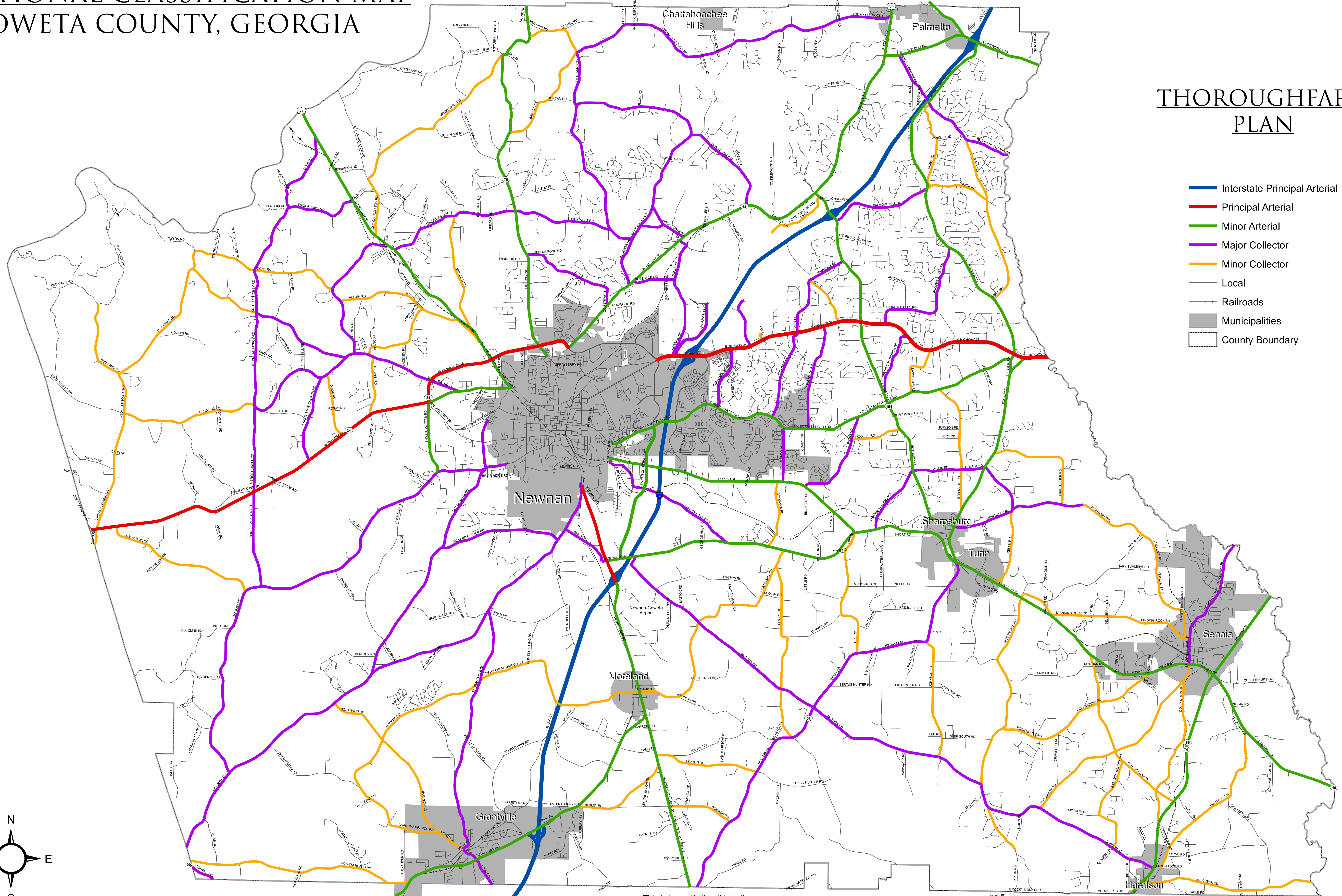


# FUNCTIONAL CLASSIFICATION MAP COWETA COUNTY, GEORGIA

## THOROUGHFARE PLAN

- Interstate Principal Arterial
- Principal Arterial
- Minor Arterial
- Major Collector
- Minor Collector
- Local
- Railroads
- Municipalities
- County Boundary



This is to certify that this is the Official Coweta County Functional Classification and Thoroughfare Map referred to in the Zoning and Development Ordinance of Coweta County (together with the date of adoption of this ordinance.)

Amended this \_\_\_\_\_ day of \_\_\_\_\_, 2017

COWETA COUNTY COMMISSION

\_\_\_\_\_  
Chairman

\_\_\_\_\_  
Attest:

\_\_\_\_\_  
Clerk

(SEAL)

